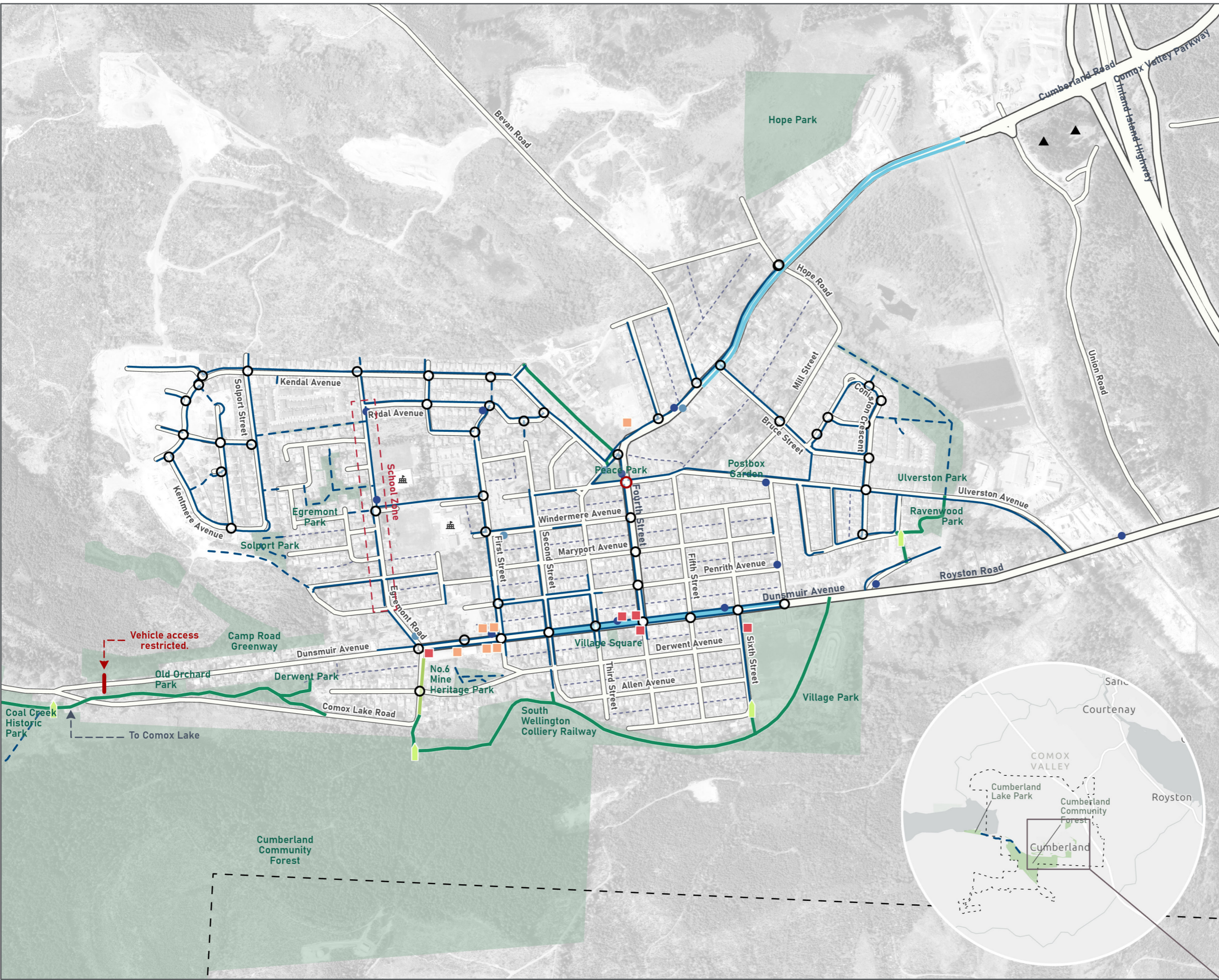


Last updated by bbourdages on Wednesday, March 30, 2022 at 1:45 PM
 Last exported by bbourdages on Wednesday, March 30, 2022 at 1:45 PM
 Last printed by bbourdages on Monday, September 25, 2017 11:46 AM


\\ust\urban-systems.com\projects\Projects_VIC\3332\0009\01\0-Design\GIS\Projects\Pro_Projects\Pro_Projects.aprx\AT Network Map



Active Transportation Facilities

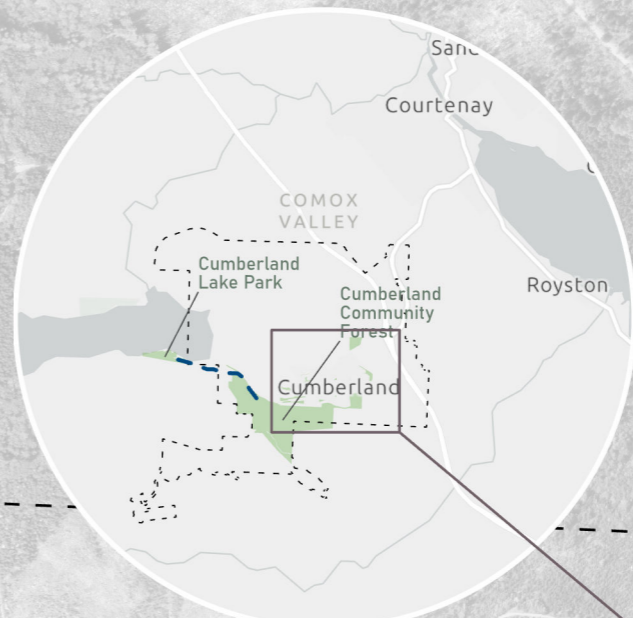
- Trailhead
- Cemetery
- Municipal Building
- Other Amenities/Facilities
- School
- Sheltered Bus Stop
- Bus Stop
- Signalized Crosswalk
- Crosswalk
- Multi-Use Pathway
- On-Street Multi-Use Pathway
- Painted Bike Lane
- Pedestrian Connection
- Sidewalk
- Major Connector
- Minor Connector
- Lane
- Village of Cumberland Boundary

The accuracy & completeness of information shown on this drawing is not guaranteed. It will be the responsibility of the user of the information shown on this drawing to locate & establish the precise location of all existing information whether shown or not.



Coordinate System: NAD 1983 UTM Zone 10N
Scale: 1:10,000 (When plotted at 11"x17")

Data Sources:
 - Data provided by Village of Cumberland
 Comox Valley Regional District
 Urban Systems Ltd.
 Open Street Maps
 ESRI Basemaps



Project #: 3332.0009.01
Author: BB
Checked: BH
Status: Final Draft
Revision: A
Date: 2022 / 3 / 30

