

SCHEDULE B ZONING MAP VILLAGE CORE

LEGEND

Residential Zones

- Residential Low Density (R-1,R-2,R-2A,R-3,R-4)
- Residential Infil (R-1A)
- Manufactured Home Park (MHP-1)
- Residential Multiple (RM-1,RM-2,RM-3,RM-4,MU-1)

Commercial and Mixed Use Zones

- Commercial (C-1,C-2,C-3)
- Village Commercial
- Mixed Use (VCMU-1)

Public Use and Assembly Zones

- Public Use and Assembly (PA-1,PA-2)

Rural Zones

- Rural (RU-1)
- Forest Stewardship Greenway (FSG)
- Working Forest (WF)
- Recreation and Tourism (RE-1)


Industrial Zones

- Industrial (I-1,I-2,I-3,I-4)
- Industrial Greenways Reserve (IGR)


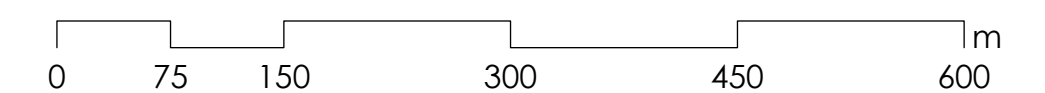
Interchange Zones

- Interchange Lands (IHC-1,IHR-1,IMU-1,IMU-2,IMU-3,IMU-4,IMU-5,IMU-6,IREC-1,ICR-1)

- Village Municipal Boundary
- River or Stream



1:5,000
(At original document size of 32" x 24")



Date Adopted: September 6, 2016

Bylaw History:
Bylaw No. 1027, 2016 - Sept 6, 2016 (parent bylaw)
Bylaw No. 1055, Amd#1 - May 23, 2017
Bylaw No. 1116, Amd#2 - December 14, 2020
Bylaw No. 1133, Amd#3 - March 8, 2021
Bylaw No. 1150, Amd#4 - August 9, 2021
Bylaw No. 1137 - July 10, 2023

Village of Cumberland Zoning Bylaw No. 1027, 2016

This map was prepared by the CVRD for planning purposes only, and is not a legal document. This map is a composite of different data sets that were developed from different methods and dates. This map should be used with caution. Neither the Village of Cumberland or the CVRD are responsible for any damages resulting from any omissions, deletions or errors.

Date Saved: 2023-08-11